


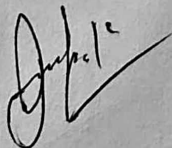
# Govt. College, Bhattu Kalan

Session 2024-25 Lesson Plan

Name of Assistant Professor–Deepak Class-B.A. 1<sup>st</sup> 2<sup>nd</sup> sem.

## Subject- (DSC) Human Geography

Date	Topic
2 <sup>nd</sup> Week Jan	Definition, nature and scope of human geography.
3 <sup>rd</sup> Week Jan	Development of human geography approaches to study human geography, branches and relation with other social sciences
4 <sup>th</sup> Week Jan	Human race: Meaning, classification of races and their global diffusion and distribution
1 <sup>st</sup> week Feb.	Religion: Meaning, nature and classification. Evolution and global distribution of major religions in the world.
2 <sup>nd</sup> week Feb.	Organization of space: central place theory, agricultural location model and industrial location model
3 <sup>rd</sup> week Feb.	Organization of space: central place theory, agricultural location model and industrial location model
4 <sup>th</sup> week Feb.	Distribution, density, growth, migration of population: Determinants and world pattern.
1 <sup>st</sup> Week March	Distribution, density, growth, migration of population: Determinants and world pattern.
3 <sup>rd</sup> Week March	Composition of major religions of the world (1 exercise).
4 <sup>th</sup> Week March	Methods of representing population distribution and density (2 exercises).
1 <sup>st</sup> Week April	Flow diagram of migration streams of world population (1 exercise).
2 <sup>nd</sup> Week April	Plotting of isotims and isodapane (2 exercises).
3 <sup>rd</sup> Week April	Spatial and temporal growth of world population (2 exercises)
4 <sup>th</sup> Week April	Spatial and temporal growth of world population (2 exercises)



**Principal**  
Government College  
Bhattu Kalan (Fatehabad)

# Govt. College, Bhattu Kalan


Session 2024-25 Lesson Plan

Name of Assistant Professor – Deepak Class-B.A. 1<sup>st</sup> 2<sup>nd</sup> sem.

Subject- (MDC) Human Geography of India & Practical

Date	Topic
2 <sup>nd</sup> Week Jan	Population distribution, density and growth
3 <sup>rd</sup> Week Jan	Population composition, sex ratio and literacy
4 <sup>th</sup> Week Jan	Pattern and growth of urbanization
1 <sup>st</sup> week Feb.	Working population: composition and distribution
2 <sup>nd</sup> week Feb.	Linguistic and cultural diversity in India
3 <sup>rd</sup> week Feb.	Distribution of scheduled tribe population in India Religion: distribution of major religions in India.
4 <sup>th</sup> week Feb.	Age and sex pyramid of Indian population (1 exercise).
1 <sup>st</sup> Week March	State wise distribution and composition of working population in India (1 exercises).
3 <sup>rd</sup> Week March	Map the scheduled tribe population distribution in India (1 exercises).
4 <sup>th</sup> Week March	Concentration of urban population by location quotient (1 exercise).
1 <sup>st</sup> Week April	Distribution of scheduled caste population (1 exercises).
2 <sup>nd</sup> Week April	Composition of the major religions in India (1 exercises).
3 <sup>rd</sup> Week April	Distribution of literacy –rural - urban and male-female (1 exercises)
4 <sup>th</sup> Week April	Distribution of literacy –rural - urban and male-female (1 exercises)



  
Principal  
Government College  
Bhattu Kalan (Fatehabad)

# Govt. College, Bhattu Kalan


Session 2024-25 Lesson Plan

Name of Assistant Professor –Deepak Class-B.A. 1<sup>st</sup> 2<sup>nd</sup> sem.

## Subject- (SEC) Maps and Diagrams

Date	Topic
2 <sup>nd</sup> Week Jan	Introduction to geographical Maps and Diagrams
3 <sup>rd</sup> Week Jan	different types of thematic maps
4 <sup>th</sup> Week Jan	Skill acquisition for construction of qualitative distribution maps
1 <sup>st</sup> week Feb.	Ability to construct quantitative thematic maps.
2 <sup>nd</sup> week Feb.	Principal of map design and layout
3 <sup>rd</sup> week Feb.	Symbolization: point, line and area symbol
4 <sup>th</sup> week Feb.	Lettering and toponomy
1 <sup>st</sup> Week March	Mechanics of map construction
3 <sup>rd</sup> Week March	Distribution maps
4 <sup>th</sup> Week March	Distribution maps
1 <sup>st</sup> Week April	Qualitative distribution maps - Isopleth maps , Choropleth maps
2 <sup>nd</sup> Week April	Qualitative distribution maps - Isopleth maps , Choropleth maps
3 <sup>rd</sup> Week April	Dot maps , Diagrammatic maps
4 <sup>th</sup> Week April	Chain and tape survey



  
Principal  
Government College  
Bhattu Kalan (Fatehabad)



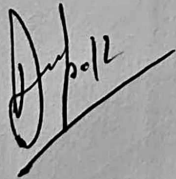
# Govt. College, Bhattu Kalan


Session 2024-25 Lesson Plan

Name of Assistant Professor-Deepak Class-B.A. 1<sup>st</sup> 2<sup>nd</sup> sem.

Subject- (MIC) General Geography of India

Date	Topic
2 <sup>nd</sup> Week Jan	India: Locational setting and geographical expansion
3 <sup>rd</sup> Week Jan	India: Locational setting and geographical expansion
4 <sup>th</sup> Week Jan	Physiographic divisions of India.
1 <sup>st</sup> week Feb.	Physiographic divisions of India.
2 <sup>nd</sup> week Feb.	Drainage system
3 <sup>rd</sup> week Feb.	Drainage system
4 <sup>th</sup> week Feb.	climate
1 <sup>st</sup> Week March	Soil
3 <sup>rd</sup> Week March	natural vegetation
4 <sup>th</sup> Week March	The Peopling of India. Population distribution,
1 <sup>st</sup> Week April	density and growth
2 <sup>nd</sup> Week April	Population composition: ethnic and socio-cultural attributes (castes and tribes).
3 <sup>rd</sup> Week April	Population composition: ethnic and socio-cultural attributes (castes and tribes).
4 <sup>th</sup> Week April	Unity in diversity in India.



  
Principal  
Government College  
Bhattu Kalan (Fatehabad)